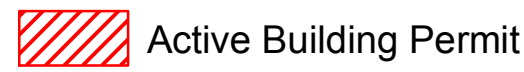

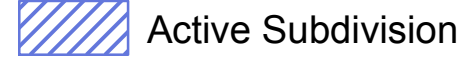






# City of Nanaimo

## Distribution of Development within 400 meters of RDN transit route 40 since January 1st 2016

### Legend

-  Active Building Permit
-  Active Development Permit
-  Active Subdivision
-  Completed Building Permit
-  Completed Development Permit
-  Completed Subdivision
-  Bus Route 40

Published: May 4, 2018

0 0.275 0.55 1.1  
Kilometers  
1:13,500



**DISCLAIMER**  
This map is intended for general information only. The City of Nanaimo makes no representation or warranty regarding the accuracy or completeness of the information presented and assumes no responsibility for any damage, loss or injury resulting from the use of this product.