

Attachment 1
Summary Report of Public Engagement

This page left intentionally blank

Project Report

18 July 2022 - 15 November 2022

Get Involved RDN

Development Application No. PL2021-048



Visitors Summary

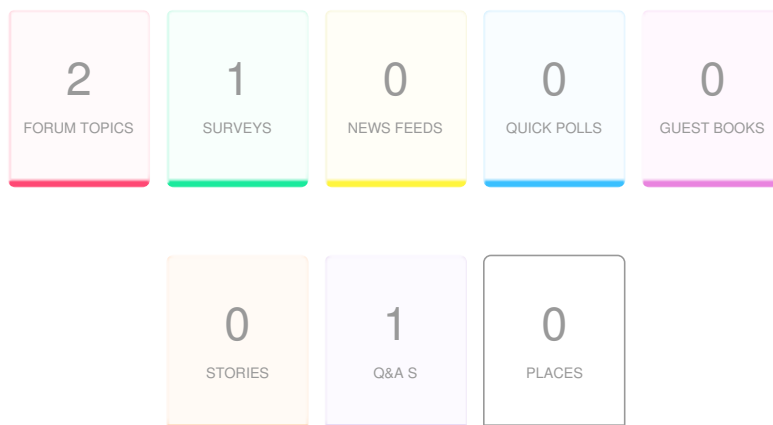


Highlights

TOTAL VISITS	MAX VISITORS PER DAY	
115	11	
NEW REGISTRATIONS		
3		
ENGAGED VISITORS	INFORMED VISITORS	AWARE VISITORS
2	23	79

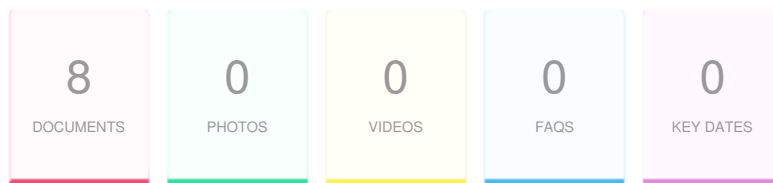
Aware Participants	79	Engaged Participants	2
Aware Actions Performed	Participants	Engaged Actions Performed	RegisteredUnverifiedAnonymous
Visited a Project or Tool Page	79		
Informed Participants	23	Contributed on Forums	000
Informed Actions Performed	Participants	Participated in Surveys	200
Viewed a video	0	Contributed to Newsfeeds	000
Viewed a photo	0	Participated in Quick Polls	000
Downloaded a document	19	Posted on Guestbooks	000
Visited the Key Dates page	0	Contributed to Stories	000
Visited an FAQ list Page	0	Asked Questions	000
Visited Instagram Page	0	Placed Pins on Places	000
Visited Multiple Project Pages	16	Contributed to Ideas	000
Contributed to a tool (engaged)	2		

ENGAGEMENT TOOLS SUMMARY



Tool Type	Engagement Tool Name	Tool Status	Visitors	Contributors		
				Registered	Unverified	Anonymous
Forum Topic	Public Hearing Scheduled	Published	1	0	0	0
Forum Topic	The RDN is seeking input on OCP and Zoning Amendment PL20...	Published	1	0	0	0
Qanda	Ask a question	Published	2	0	0	0
Survey Tool	Application Input	Published	3	2	0	0

INFORMATION WIDGET SUMMARY



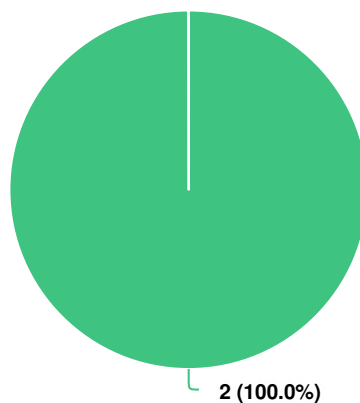
Widget Type	Engagement Tool Name	Visitors	Views/Downloads
Document	PL2021-048 - Staff Report.pdf	11	15
Document	PL2021-048 - Notice of Public Hearing.pdf	4	5
Document	Bylaw 1285.38.pdf	4	6
Document	Bylaw 1152.06.pdf	3	3
Document	T-1 Zone.pdf	3	4
Document	R-3 Zone.pdf	3	3
Document	P-1 Zone.pdf	2	2
Document	Engagement Plan.pdf	1	1

ENGAGEMENT TOOL: SURVEY TOOL

Application Input

Visitors 3	Contributors 2	CONTRIBUTIONS 2
-------------------	-----------------------	------------------------

Where do you live? If you are not exactly sure first our 'Where do I live in the RDN' map before answering.



Question options

- Electoral Area F (Coombs, Hilliers, Errington)

Mandatory Question (2 response(s))

Question type: Dropdown Question

Survey Responses

18 July 2022 - 15 November 2022

Application Input

Get Involved RDN

Project: Development Application No. PL2021-048



VISITORS					
3					
CONTRIBUTORS			RESPONSES		
2			2		
2	0	0	2	0	0
Registered	Unverified	Anonymous	Registered	Unverified	Anonymous



Respondent No: 1

Login: pooh bear

Email: [REDACTED]

Responded At: Aug 21, 2022 11:36:25 am

Last Seen: Aug 21, 2022 18:33:52 pm

IP Address: 75.157.59.24

Q1. **Where do you live? If you are not exactly sure first our 'Where do I live in the RDN' map before answering.**

Electoral Area F (Coombs, Hilliers, Errington)

Q2. **We want to ensure we are reaching our residents and we know where they are responding from. Please provide your postal code.**

Qualicum Beach, BC, V9K2V1

Q3. **Please use this space to provide your input on the proposed application. Note that all responses are public and will be submitted to the RDN Board of Directors for their consideration when reviewing the application for approval.**

Concerned about water input; plus impact on wildlife that reside within the parkland.



Respondent No: 2

Login: arbutus

Email: [REDACTED]

Responded At: Aug 23, 2022 21:00:13 pm

Last Seen: Aug 24, 2022 03:11:15 am

IP Address: 24.69.44.25

Q1. **Where do you live? If you are not exactly sure first our 'Where do I live in the RDN' map before answering.**

Electoral Area F (Coombs, Hilliers, Errington)

Q2. **We want to ensure we are reaching our residents and we know where they are responding from. Please provide your postal code.**

Qualicum Beach, BC, V9K2V3

Q3. **Please use this space to provide your input on the proposed application. Note that all responses are public and will be submitted to the RDN Board of Directors for their consideration when reviewing the application for approval.**

Our main concerns with development are water and what is already a very busy, poorly maintained and dangerous route to the island highway. ATV traffic is out of control on roads and trails, often driven by children. Park and trail areas near the river frequently used as a shooting range. Hopefully some enforcement could make our trails in this area safe for hikers and equestrians.