





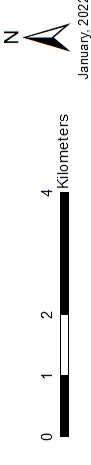


**ELECTORAL AREA F OVERVIEW MAP**

-  Electoral Area Boundary
-  Waterbody/Wetland
-  Municipality
-  Major River
-  Electoral Area F Boundary
-  Highway



January, 2022